







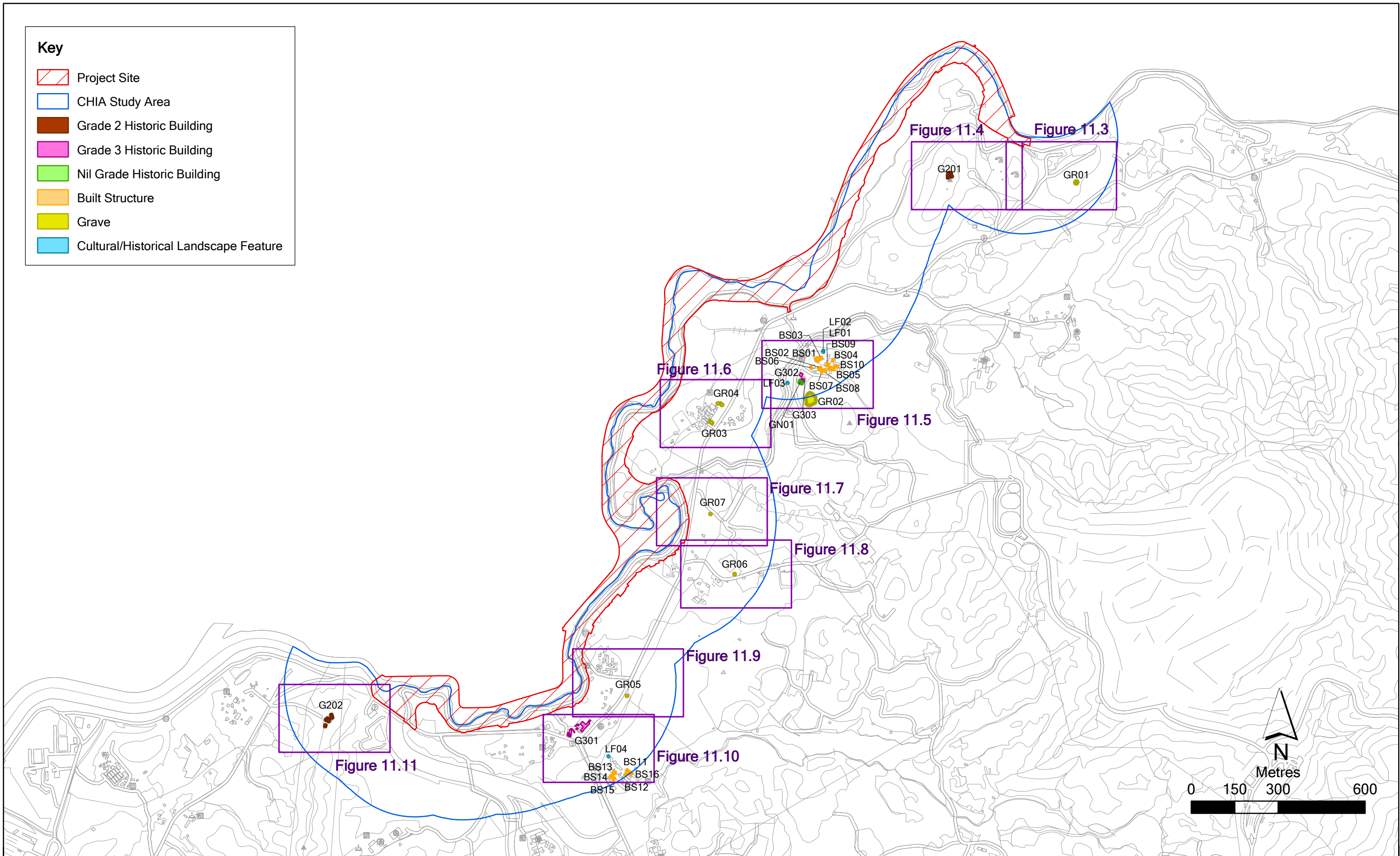


**Key**

-  Project Site
-  CHIA Study Area
-  Grade 2 Historic Building
-  Grade 3 Historic Building
-  Nil Grade Historic Building
-  Built Structure
-  Grave
-  Cultural/Historical Landscape Feature



**Figure 11.2**  
 Key Plan Showing the Identified Built Heritage Features  
 within the CHIA Study Area

File: Final\0101759\_key plan for BH.mxd  
 Date: 06/07/2010